

Agenda

Cabinet Petitions Committee

Wednesday, 23 June 2021 at 5.00 pm
At Council Chamber, Oldbury Council House

This agenda gives notice of items to be considered in private as required by Regulations 5 (4) and (5) of The Local Authorities (Executive Arrangements) (Meetings and Access to Information) (England) Regulations 2012.

1 **Apologies for Absence**

To receive any apologies for absence.

2 **Declarations of Interest**

To receive any declarations of interest from members relating to any item on the agenda, in accordance with the provisions of the Code of Conduct and/or S106 of the Local Government Finance Act 1992.

3 **Minutes**

5 - 10

To confirm the minutes of the meeting held on 24 February 2021 as a correct record.

4 **Progress Update**

11 - 20

To provide details of petitions received and the proposed course of action.



D Stevens

Chief Executive

Sandwell Council House

Freeth Street

Oldbury

West Midlands

Distribution

Councillor

Councillors Hartwell, Millard and Simms

Contact: democratic_services@sandwell.gov.uk

Information about meetings in Sandwell



If you are attending the meeting and require assistance to access the venue, please contact Democratic Services (democratic_services@sandwell.gov.uk).



If the fire alarm sounds, please follow the instructions of the officers present and leave the building by the nearest exit.



Only people invited to speak at a meeting may do so. Everyone at the meeting is expected to be respectful and listen to the discussion.



Agendas with reports with exempt information should be treated as private and confidential. It is your responsibility to ensure that any such reports are kept secure. After the meeting confidential papers should be disposed of in a secure way.



This meeting may be recorded and broadcast on the Internet. If this is the case, it will be confirmed at the meeting and further information will be provided.



You are allowed to use devices for the purposes of recording or reporting during the public session of the meeting. When using your devices they must not disrupt the meeting – please ensure they are set to silent.



Members who cannot attend the meeting should submit apologies by contacting Democratic Services (democratic_services@sandwell.gov.uk)



All agenda, reports, minutes for Sandwell Council's meetings, councillor details and more are available from our [website](#)

Minutes of Cabinet Petitions Committee

**24th February 2021 at 5:00pm
Online Virtual Meeting**

Present: Councillor Ali (Chair);
Councillors Millard and Taylor.

Also present: Robin Weare – Service Manager – Highways; Trisha Newton
- Senior Democratic Services Officer.

3/21 **Minutes**

Agreed that:-

the minutes of the meeting held on 20th January 2021 be confirmed as a correct record.

4/21 **Progress Report**

Details were submitted of petitions received and of the action taken or proposed in each case, as detailed in the Appendix.

Agreed that the action taken or proposed, as detailed in the second column of the Appendix, be approved.

Meeting ended at 5:16 pm



Appendix

Petition Received From	Action Taken/Proposed
<p>1. Residents of Old Warley requesting a pedestrian crossing system at Bleakhouse Road/Castle Road West Junction.</p>	<p>This matter was being investigated by officers and an update would be submitted to a future meeting.</p>
<p>2. Road users and residents in Wednesbury requesting a traffic light system at the junction of Park Lane/Manor House Road and Hobs Road/ Hawthorn Road, Wednesbury</p>	<p>The funding for road safety schemes, such as traffic signals was prioritised where injury accidents were occurring. A five-year injury accident analysis showed there had been three recorded injury accidents during this period which was low when compared to other locations that were being considered for major traffic calming schemes. Although this junction did not meet the criteria for the installation of traffic signals, a road safety scheme to implement additional carriageway markings and vehicle activated speed signs either side of the junction would be undertaken, which would help to warn drivers and reduce vehicle speeds on the approach to the junction. The Committee requested that the junction be monitored to ensure that the traffic calming measures made a difference. Arrangements had been made for a further traffic survey to be undertaken along Park Lane. The data would then be compared to the traffic survey which was undertaken prior to the installation of the vehicle activated speed sign. The traffic surveys had to be rearranged due to the pandemic which resulted in reduced traffic levels and would be undertaken as soon as vehicle numbers returned to normal levels. An update would be provided to a future meeting of the Cabinet Petitions Committee.</p>

Cabinet Petitions Committee
24th February 2021

Petition Received From	Action Taken/Proposed
3. Residents of View Point, Tividale requesting installation of night and day gates in the gulley located at View Point.	<p>Greenbelt Group wished to assist in reducing anti-social behaviour and would not oppose the installation of gates in principle, if this represented the wishes of the 299 households which were currently billed in respect of the areas. However, Greenbelt Group had specified that the Council would need to be responsible for the maintenance thereafter, agree to indemnify Greenbelt Group in respect of the gates (e.g. to cover any injury) and agree to fund the removal of the gates, if and when required. The head petitioner had advised that residents were not prepared to contribute.</p> <p>As the land was not in Council ownership the Council could not take on the liability or maintenance of the gates. No further action was proposed by the Council. Following representations, further investigation would be undertaken, and a report would be submitted to a future meeting of the Cabinet Petitions Committee.</p>
4. Residents of Queens Road, Smethwick regarding speeding and traffic accidents on Queens Road, Smethwick.	<p>A seven-day traffic survey had been undertaken for Queens Road between Basons Lane and the traffic island at the junction with Warley Road. It showed that 85% of vehicles were travelling at 32.8mph or less (both directions). A three-year injury collision analysis had also been undertaken and it showed there had been one recorded injury collision. When Queens Road was compared to other roads in Sandwell it had a very low number of injury collisions and did not therefore meet the criteria for the implementation of a traffic calming scheme.</p>

Cabinet Petitions Committee
24th February 2021

Petition Received From	Action Taken/Proposed
	<p>Although the vehicle speeds were slightly higher than the 30mph speed limit, this was still within the parameters of 35mph set by the Police for enforcement purposes. However, a carriageway lining scheme was implemented in October last year in response to enquiries received from residents at Queens Road.</p> <p>Following representations submitted to the Committee, a further traffic survey would be undertaken in spring/summer and compared to the survey results from the winter. Arrangements would be made for a traffic survey to be undertaken as soon as traffic levels return to normal. An update would be provided to a future meeting of the Cabinet Petitions Committee.</p>
<p>5. Residents of the Hateley Heath area requesting that the SAPA building on Hateley Heath estate be brought back into use for the community.</p>	<p>Following an advertisement process in March, an expression of interest was received from a community organisation to re-open the building. The pandemic delayed progress, however, officers were working to see if a plan for the building is possible. Detailed discussions had taken place with the head petitioner and the CEO of the community organisation that has formally bid for a voluntary body lease. The business plan was nearing completion and the organisation had confirmed they were happy to support a community offer from the building. The Investing in the Third and Community Sector Officers Group endorsed an outline agreement for a not for profit organisation to re-open the building. The next stage was to outline the details and timescales for the use of the building via an agreement to lease, followed by a lease to the organisation.</p>

Cabinet Petitions Committee
24th February 2021

Petition Received From	Action Taken/Proposed
	Officers from property services were working on the terms for the lease. The head petitioner had been informed.
6. Residents of Timbertree Crescent, Cradley Heath regarding concerns over the height of trees and damage to property.	Officers were in the process of commissioning contractors and confirmed that the required work would be carried out by the end of March 2021. Following concerns raised by residents with regard to the Council's complaint handling process and further detail on the planned work, the Committee requested that officers liaise with the head petitioner to discuss the works. An update would be submitted to a future meeting.

Contact: democratic_services@sandwell.gov.uk

This page is intentionally left blank

Report to Cabinet Petitions Committee

23 June 2021

Subject:	Petitions Progress Report
Contact Officer:	Trisha Newton Trsha_newton@sandwell.gov.uk







1 Recommendations

That the Cabinet Petitions Committee approve the action taken or proposed as details in the third column below.

2 Reasons for Recommendations

Petitions are one of the many ways in which people who live and work in the Borough can influence the decision-making process. Many of the issues typically raised by petitions underpin the Council's Vision. Petitions alert members and officers to current local issues and ensure that services are being targeted appropriately in delivering the Council's priorities.

3 How does this deliver objectives of the Corporate Plan?

		Petitions are one of the many ways in which people who live and work in the Borough can influence the decision-making process. Many of the issues typically raised by petitions underpin the Council's Vision. Petitions alert members and officers to current local issues and ensure that services are being targeted appropriately in delivering the Council's priorities.
		
		



4 Context and Key Issues

Section 46 of the Localism Act 2011 removes the requirements for principal local authorities in England and Wales to make, publish and comply with a scheme for the handling of petitions made to the authority, with effect from 1 April 2012. At its meeting on 22 May 2012, the Council decided to retain a petitions scheme, although there was no longer a statutory requirement to have such a scheme.

5 Background Details

5.1 Petitions received since last reporting period

Signatories	Subject	Action Taken/Proposed
5.1.1 63 – Residents of West Park Road (St Paul's)	Concerns regarding the new entrance and exit for West Smethwick Park	Officers have provided an update on the submitted petition to the head petitioner. Officers confirmed that a significant consultation had been undertaken prior to the project commencing. Furthermore, while officers from Highways were consulted and no concerns were raised, discussions are now in place to address the concerns highlighted by the residents. Officers continue to work alongside partners in the local community to address the issues raised. The issues highlighted were addressed as part of the local town forum in order to identify what measures can be adopted to mitigate any concerns. All existing entrances into the Park would be improved as part of the restoration project, with an exception of the existing car park entrance which was proposed to be relocated.



Properties on West Park Road received letters notifying residents of the Planning Application on the 10th April 2017. New litter bins would be installed as part of the restoration project and Officers continue to deal with any flytipping and littering as it arises.

With reference to above information, Officers intend to commence work on the new entrance way with immediate effect to allow access and egress for construction traffic. Head petitioner has been informed. (Received 29/04/2021)

5.1.2 17 – Residents of Haysech (Cradley Heath and Old Hill)

Request for pedestrian gate to be locked at night

Officers confirmed that, should a temporary camera be installed, the site would be monitored for any issues and a decision would be made based on the findings. To ensure that protocol for deployment of cameras is adhered to, the request for CCTV will be referred to the next Rowley Regis town tasking meeting for consideration and discussion with partners and local community. The site may make it difficult to deploy a camera as there is lot of tree cover that would hinder camera images and also a kink in the road would not enable a full view of the road. However, there is a



suitable column on the junction of The Crescent and Haysech that would provide a better view of the road towards the entrance to the park on the left. The entrance is slightly obscured but would provide a sufficient view of any issues. Information from the police and ASB colleagues has also been requested to help inform the matter. The head petitioner has been informed.

(Received 23/04/2021)

5.1.3 26 - Residents of Church Road (Soho and Victoria)

Request for permit holder parking on Church Road

A residents' parking scheme has been considered for part of Church Road, Smethwick between its junctions with Bearwood Road and Stanhope Road. The on-street parking space available is not adequate for a permit scheme.

Approximately 120 metres of on-street parking space would be available for permit bays along the south side of Church Road. This does not provide one parking space per household. Due to the width of Church Road parking bays would not be installed on the north side. In view of this, it has not been possible to design a permit scheme on this occasion. The head petitioner has been informed.

(Received 10/06/21)



5.1.4 27 - Residents of Dudley Road (Rowley)	Repositioning of Pedestrian Crossing Doulton Road/Dudley Road	<p>The crossing facility in place in the vicinity of property number 68, Dudley Road helps to provide a safe crossing place for pedestrians.</p> <p>Consideration cannot be given to removing this crossing facility for the purpose of creating extra parking spaces as it is likely to result in an increase in injury collisions on the highway.</p> <p>Before crossing facilities are installed a number of surveys are conducted and this includes pedestrian movement surveys. This helps to identify the best position for a crossing facility in terms of where pedestrians need to walk. i.e. routes to shops, bus stops, schools etc. They are then installed in accordance with visibility requirements and in consultation with local residents.</p> <p>Replacing the zebra crossing with a crossing facility at the traffic signals on the junction of Doulton Road would not assist residents on the north east side of Dudley Road if they wanted to visit the shops etc. Head petitioner had been informed. (Received 16/03/2021)</p>
5.1.5 11 - Residents of Smethwick (Smethwick)	Concern regarding removal of trees on Smethwick High Street	<p>An update has been provided on the proposed pedestrian and cycleway scheme along Tollhouse Way and Smethwick High Street, being delivered as part of Sandwell's successful Accelerated Towns Fund programme funding bid. The Tollhouse Way scheme detailed</p>



design has been assessed and is currently continuing to be monitored by the Urban Forestry Manager. With regards to the concerns around the impact on trees, for every tree felled as part of this scheme, two new semi-mature trees will be planted. The trees to be felled are along a short section of the overall Tollhouse Way scheme and the new total tree planting scheme will consist of 46 new trees, doubling what was there previously. Works are in progress to determine suitable locations within the High Street area for the new trees which will be implemented during Autumn 2021. Where possible, replanting will take place as close as possible to where the current trees are to be felled. Doubling the number of trees at this location will assist in absorbing more CO2 whilst providing an alternative means of travel to vehicle journeys will reduce vehicle emissions and improve Air Quality. The head petitioner has been informed.

(Received 17/02/2021)

5.2 Progress on outstanding petitions

Signatories	Subject	Action Taken/Proposed
5.2.1 168 - Residents of Old Warley (Old Warley)	Request for pedestrian crossing system at Bleakhouse	In accordance with Sandwell's Strategic Road Safety Plan, the location mentioned does not meet the criteria for a crossing



Road/Castle Road West Junction.

facility. This is because the funding made available for road safety measures, such as crossing facilities, is targeted in areas where treatable injury collisions are occurring. A three-year injury collision analysis for the junction shows there hasn't been any recorded injury collisions in the last 3 years. However, enquiries are currently being made as to whether there is any money available through walking and cycling funding streams.

(Received 11/01/2021)

5.2.2 413 – various road users/ residents (Wednesbury North)

Request for traffic light system at the junction of Park Lane/Manor House Road and Hobs Road/ Hawthorn Road, Wednesbury

The funding for road safety schemes such as traffic signals is prioritised where injury accidents are occurring. A five-year injury accident analysis shows there have been 3 recorded injury accidents during this period. This is low when compared to other locations that are being considered for major traffic calming schemes. Although this junction does not meet the criteria for the installation of traffic signals a road safety scheme to implement additional carriageway markings and vehicle activated speed signs either side of the junction will be undertaken. This will help to warn drivers and reduce vehicle speeds on the approach to the junction. The Committee requested the junction be monitored to ensure that the traffic calming measures made



a difference. Arrangements have been made for a further traffic survey to be undertaken along Park Lane. The data will then be compared to the traffic survey which was undertaken prior to the installation of the vehicle activated speed sign. The traffic surveys had to be rearranged due to the pandemic which resulted in reduced traffic levels. This survey will be undertaken as soon as vehicle numbers return to normal levels. An update will be provided to a future meeting of the Cabinet Petitions Committee.
(Received 17/4/2019)

5.2.3 33 – residents of View Point, Tividale (Tividale)

Request for installation of night and day gates in the gulley located at View Point.

Greenbelt Group wish to assist in reducing anti-social behaviour and would not oppose the installation of gates in principle, if this represented the wishes of the 299 households which are currently billed in respect of the areas. However, Greenbelt Group have specified that the Council would need to be responsible for the maintenance thereafter, agree to indemnify Greenbelt Group in respect of the gates (e.g. to cover any injury) and agree to fund the removal of the gates, if and when required. The head petitioner has advised that residents are not prepared to contribute. As the land is not in Council ownership the Council cannot take on the liability or maintenance of the gates. No further action is proposed by the



Council. Following representations, further investigation would be taken and a further report would be submitted to the Cabinet Petitions Committee at a future date.

(Received 5/3/2019)

5.2.4 79 – residents of Queens Road, Smethwick (Smethwick)

Concern regarding speeding and traffic accidents on Queens Road, Smethwick.

A seven-day traffic survey has been undertaken for Queens Road between Basons Lane and the traffic island at the junction with Warley Road. It shows that 85% of vehicles are travelling at 32.8mph or less (includes both directions). A three-year injury collision analysis has also been undertaken and it shows there has been 1 recorded injury collision. When Queens Road is compared to other roads in Sandwell it has a very low number of injury collisions and does not therefore meet the criteria for the implementation of a traffic calming scheme. Although the vehicle speeds are slightly higher than the 30mph speed limit, this is still within the parameters of 35mph set by the Police for enforcement purposes. However, a carriageway lining scheme was implemented in October last year in response to enquiries received from residents at Queens Road. Following representations submitted to the Committee, a further traffic survey will be undertaken in spring/summer and compared



to the survey results from the winter. Arrangements will be made for a traffic survey to be undertaken as soon as traffic levels return to normal. An update would be provided to a future meeting of the Cabinet Petitions Committee.
(Received 24/8/2019)

5.3 Petitions requiring final approval

Signatories	Subject	Action Taken/Proposed
5.3.1 Residents of Timbertree Crescent, Cradley Heath (Cradley Heath and Old Hill)	Concern regarding height of trees and damage to property.	Officers have confirmed that, following a site visit and conversations with the head petitioner, contractors had carried out the required work. Furthermore, following a quality inspection, Officers are satisfied with the work that has been completed. (Received 7/12/2020)

6 Source Documents

Copies of petitions from various groups of residents (exempt information).

